













The scaling of this drawing cannot be assured

Revision _____ Date _____ Drn _____ Ckd _____

LEGEND

-  Existing Contours/Spot Heights (Metres AOD)
-  Existing Water Features
-  Existing Public Rights of Way
-  Existing Vegetation
-  **Green Infrastructure Corridors** - create substantial hedgerow/linear woodland links within the country park to create a vegetated structure to the edge of the housing area and provide wildlife linkages connecting wildlife habitats adjoining the Site
-  **Proposed Residential Development Area** - area to be removed from Green Belt
-  **Country Park Area** - to include a variety of natural habitats including hedgerows, native tree planting, species rich grassland, recreational access, signs and interpretation
-  **Multi use community area** - to include changing facilities, parking, a children's play area (LEAP) and playing pitch
-  **Proposed Footpaths** connecting from Coldharbour Road to Ten Acre lane via the existing footpath PROW 49, with a minimum length of 2.5km footpaths as required for SANGS
-  **Proposed Cycle route**
-  **SUDS drainage and attenuation features** - surface water to be intercepted filtered and attenuated close to source in a series of swales/ditches and small ponds
-  Ten Acre Lane Cemetery extension

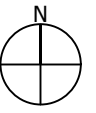
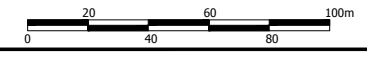


FIGURE 5
 Project
 Land East of Ten Acre Lane and North of Coldharbour Lane, Thorpe
 Drawing Title
 Green Infrastructure Plan

Date	Scale	Drawn by	Check by
20.09.2019	1:2,500 @A3	SS	CM
Project No	Drawing No	Revision	
29491	LN-LP-06	-	



Planning • Master Planning & Urban Design • Architecture •
 Landscape Planning & Design • Environmental Planning • Graphic
 Communication • Public Engagement • Development Economics

bartonwillmore.co.uk 